

SC-H/W-NO-14

5-MI. TO GREER

E.C. HOWARD

N. 63. E + 252

0.23-AC ±

+ S. 63. W 252

N. 36. 54. W

IP

40

50

OLD IP

40

50

OLD IP

40

50

OLD IP

400

N. 33. W

400

OLD IP

200

N. 32. 32. W

400

OLD IP


200

N. 32. 32. W

400

OLD IP

200



5.6 ± AC

BRANCH THE LINE

IP

70

IP

70

IP

70

IP

70

IP

70

IP

70

IP

70

IP

70

IP

70

IP

70

IP

70

IP

70

IP

70

IP

70

IP

70

IP

70

IP

70

S. 36. 54. E

159.5

N. 63. E

129

S. 93. 30. E

129

S. 107. 0. E

129

S. 93. 30. E

129

S. 107. 0. E

129

S. 93. 30. E

129

S. 107. 0. E

129

S. 93. 30. E

129

S. 107. 0. E

129

S. 93. 30. E

129

S. 107. 0. E

129

S. 93. 30. E

129

S. 107. 0. E

129

S. 93. 30. E

129

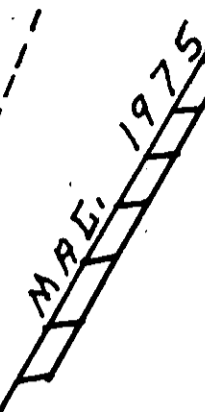
S. 107. 0. E

129

S. 93. 30. E

129

BOMAR



FILED  
GREENVILLE CO. S.C.  
SEP 9 9 34 AM '75  
DONNIE S. TANKERSLEY  
R.M.C.

WASHINGTON CHURCH

PROPERTY OF  
A.D. CALICUTT & E.C. HOWARD

GREENVILLE CO. S.C.

5-MI. N. GREER S.C.

SEE VOL. 616 - PG. 152


SCALE - 1" = 100' - 8-28-1975

AT WASHINGTON CHURCH

CAROLINA SURVEYING CO.

112 MANLY ST. GREENVILLE, S.C.

R. B. Bruce, # 1952



6420

5N-16

SEP 9 1975

RECORDING FEE  
PAID \$ 2.00